



















## LAND USE DESIGNATIONS

Centroid	Colour		Centroid	Colour			
LDI	3		Residential Low Density I	AIR	40		Airport
LDII	35		Residential Low Density II	INST	50		Institutional
MD	87		Residential Medium Density	OS	156		Public Open Space
HD	253		Residential High Density	POS	159		Private Open Space
MU	14		Mixed Use	G	193		Greenlands
CC	45		Convenience Commercial	PBW	164		Parkway Belt West
MVC	124		Motor Vehicle Commercial	UT	234		Utility
O	26		Office	SW	0		Special Waterfront
BE	1		Business Employment	A1			Annexed Lands
IND	6		Industrial				

# Schedule 10

## Mississauga Official Plan 2010